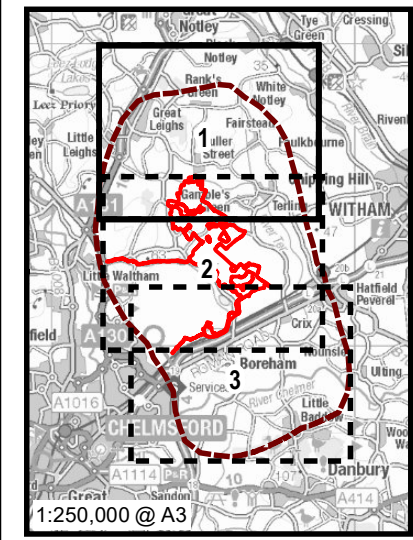


**LEGEND**

- Order Limits
- Study Area
- Photomontage Location
- Viewpoint Location



**NOTES**

DO NOT SCALE. Red line on inset map is a representation of the site boundary suitable for the Ordnance Survey 50K raster basemapping.

Reproduced from Ordnance Survey digital map data. © Crown copyright 2022. All rights reserved. Licence number 0100031673.

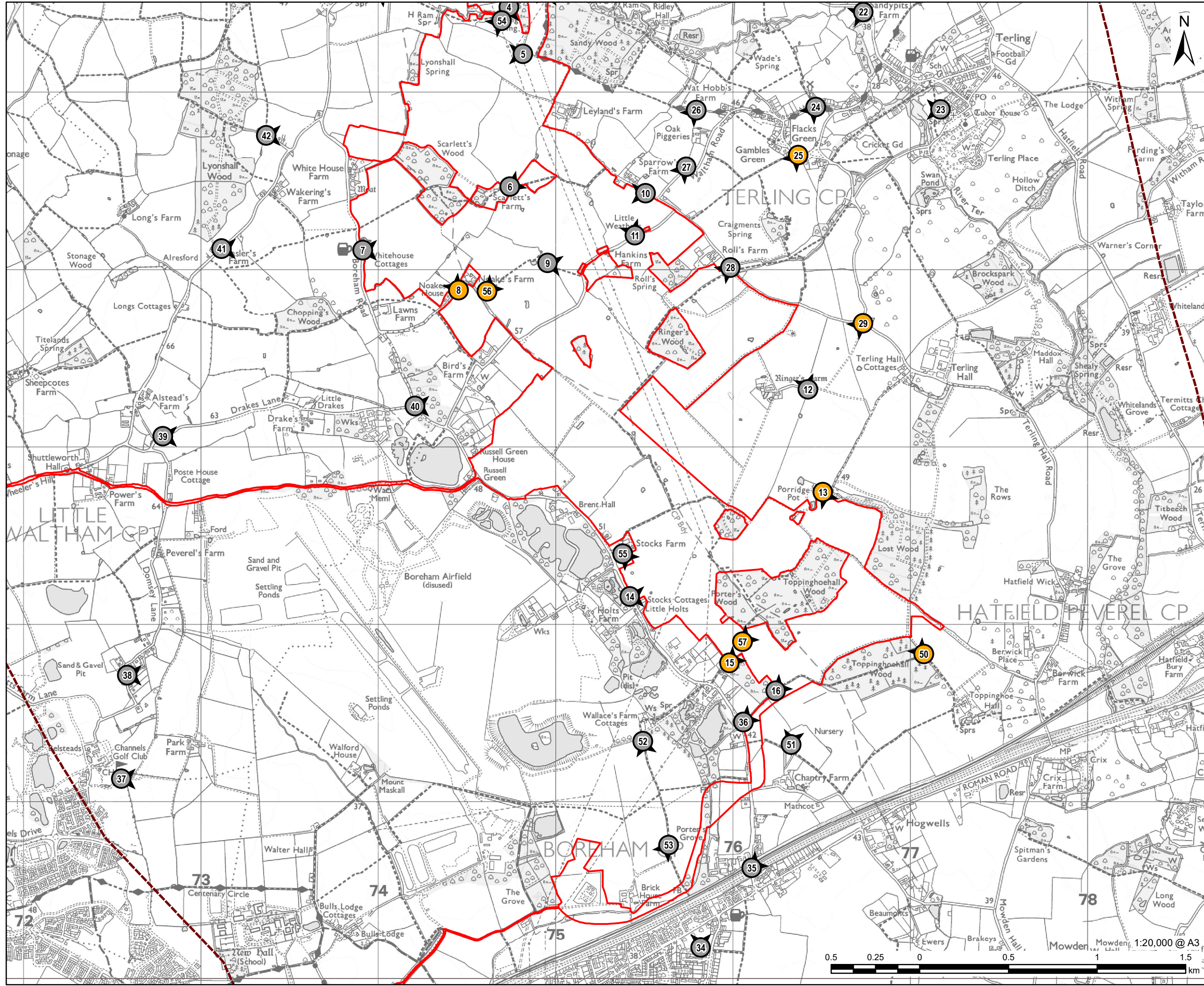
**ISSUE PURPOSE**  
Environmental Statement  
APFP Regulation: 5(2)(a)

**PINS REFERENCE NUMBER**  
EN010118

**FIGURE TITLE**  
Viewpoint Locations

**FIGURE NUMBER**  
Figure 10-10-1

This drawing has been prepared for the use of AECOM's client. It may not be used, modified, reproduced or relied upon by third parties, except as agreed by AECOM or as required by law. AECOM accepts no responsibility, and denies any liability whatsoever, to any party that uses or relies on this drawing without AECOM's express written consent. Do not scale this document. All measurements must be obtained from the stated dimensions.

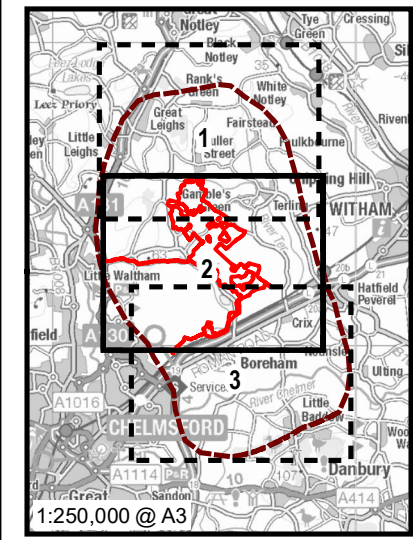


**PROJECT**  
 60640215 - LONGFIELD  
 SOLAR FARM



**CONSULTANT**  
 AECOM Limited  
 3rd Floor Portwall Place,  
 Portwall Lane,  
 Bristol, BS1 6NA  
 www.aecom.com

- LEGEND**
- Order Limits
  - Study Area
  - Photomontage Location
  - Viewpoint Location



**NOTES**

DO NOT SCALE. Red line on inset map is a representation of the site boundary suitable for the Ordnance Survey 50K raster basemapping.

Reproduced from Ordnance Survey digital map data. © Crown copyright 2022. All rights reserved. Licence number 0100031673.

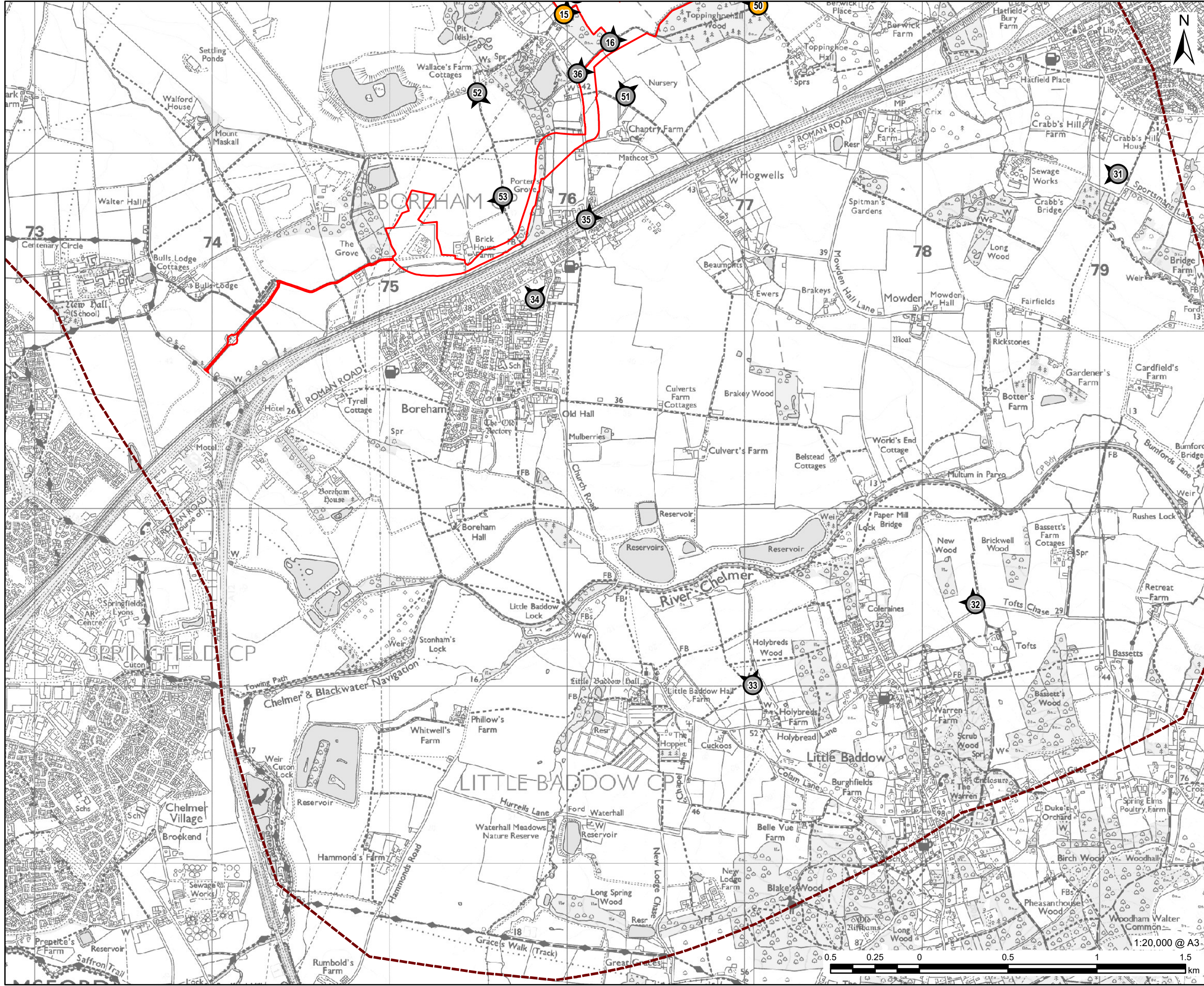
**ISSUE PURPOSE**  
 Environmental Statement  
 APFP Regulation: 5(2)(a)

**PINS REFERENCE NUMBER**  
 EN010118

**FIGURE TITLE**  
 Viewpoint Locations

**FIGURE NUMBER**  
 Figure 10-10-2

The drawing has been prepared for the use of AECOM's client. It may not be used, modified, reproduced or relied upon by third parties, except as agreed by AECOM or as required by law. AECOM accepts no responsibility, and denies any liability whatsoever, to any party that uses or relies on this drawing without AECOM's express written consent. Do not scale this document. All measurements must be obtained from the stated dimensions.

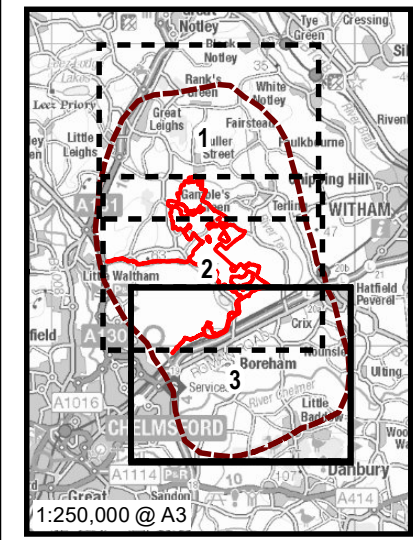


**AECOM**  
 PROJECT  
 60640215 - LONGFIELD  
 SOLAR FARM  
 CLIENT



CONSULTANT  
 AECOM Limited  
 3rd Floor Portwall Place,  
 Portwall Lane,  
 Bristol, BS1 6NA  
 www.aecom.com

LEGEND  
 Order Limits  
 Study Area  
 Photomontage Location  
 Viewpoint Location



NOTES  
 DO NOT SCALE. Red line on inset map is a representation of the site boundary suitable for the Ordnance Survey 50K raster basemapping.

Reproduced from Ordnance Survey digital map data. © Crown copyright 2022. All rights reserved. Licence number 0100031673.

ISSUE PURPOSE  
 Environmental Statement  
 APFP Regulation: 5(2)(a)

PINS REFERENCE NUMBER  
 EN010118

FIGURE TITLE  
 Viewpoint Locations

FIGURE NUMBER  
 Figure 10-10-3

This drawing has been prepared for the use of AECOM's client. It may not be used, modified, reproduced or relied upon by third parties, except as agreed by AECOM or as required by law. AECOM accepts no responsibility, and denies any liability whatsoever, to any party that uses or relies on this drawing without AECOM's express written consent. Do not scale this document. All measurements must be obtained from the stated dimensions.

